MAP OF A PORTION OF THE CITY OF CALGARY

Scale_2 Inches = 1 Mile

Exhibit. 7 . *Intended to particularly represent that portion of the City of Calgary, lying North of Bow & East of a N. & S. line across the Centres of Secs. 35, 26, 23 & 14 and the same produced southerly. South of the Bow, all of Calgary East of Elbow River, showing Steam & Street Railways, also belts of ¼, ⅜ & ½ mile from such Street Railways. Circles of 1, 1½, 2, & 2½ miles radii from centre of City. This area is divided into 73 parcels, and the type written Schedule attached to this exhibit and forming part thereof shows areas of each parcel subdivided or suitable therefor, Number of Houses & Shacks erected in each parcel, No. now occupied and the same data with regard to Industrials and other data &c. &c.*

area shown represents all that portion of Calgary lying east of North & South centre lines of Secs. 35, 26, & 23, and that portion of 14 north of the Bow River and South & East of Bow, all that portion lying east of Elbow River divided into 73 parcels.


Northerly Boundary of T24-R1-W5th
City Limits
C.P.R. Edmonton Branch
2½ Miles
2 Miles
1½ Miles
1 Mile
Centre of Calgary
C.P.R.
Depot
G.T.P.
C.N.R.
Residence of W. Pearce
Irrigation
Canal
C.P.R.
G.T.P.
C.N.R.
Elbow River
Bow River
C.&R. McLeod Branch
C.P.R. Main Line
C.P.R. Ogden Car Shops
31
32
33
34
30
29
28
27
19
20
21
22
18
17
16
7
8
6
5
32
33
35
29
28
27
26
1
2
3
4
5
6
7
8
9
10
11
12
13
14
15
16
17
18
19
20
21
22
23
24
25
26
27
28
29
30
31
32
33
34
35
36
37
38
39
40
41
42
43
44
45
46
47
48
49
50
51
52
53
54
55
56
57
58
59
60
61
62
63
64
65
66
67
68
69
70
71
72
73

LEGEND

xxxx_ Area within ¼ Mile of Street Railway

----_ ,, ,, ⅜ ,, ,, ,,

oooo_ ,, ,, ½ ,, ,, ,,

1-73_ Parcels.

═══ _ Street Railway System.

MAP OF A PORTION OF
THE
CITY OF CALGARY

Scale - 2 Inches = 1 Mile

Exhibit . 7 . . Intended to
Calgary, lying North of Bow
26, 23 & 14 and the same p
East of Elbow River, showin
mile from such Street Rail
City. This area is divided
attached to this exhibit a
parcel subdivided or su
erected in each parcel
with regard to Industri

area shown represents all that portion of Calgary lying east of North & South centre lines of Secs. 35, 26, & 23, and that portion of 14 north of the Bow River and South & East of Bow, all that portion lying east of Elbow River divided into 73 parcels.


Northerly Boundary of T24-R1-W5th
31
32
33
34
30
29
28
27
19
20
21
22
18
17
16
15
7
8
6
5
2½ Miles
2 Miles
1½ Miles
1 Mile
C.P.R. Edmonton Branch
Centre of Calgary
G.T.P.
C.P.R. Depot
C.N.R.
50
40
41
41
39
33
31
38
37
34
32
35
36
24
25
26
27

MAP OF A PORTION OF THE

CITY OF CALGARY

Scale _ 2 Inches = 1 Mile

Exhibit . 7 . Intended to particularly represent that portion of the City of Calgary, lying North of Bow & East of a N. & S. line across the Centres of Secs. 35, 26, 23 & 14 and the same produced southerly. South of the Bow, all of Calgary East of Elbow River, showing Steam & Street Railways, also belts of ¼, ⅜ & ½ mile from such Street Railways. Circles of 1, 1½, 2, & 2½ miles radii from centre of City. This area is divided into 73 parcels, and the type written Schedule attached to this exhibit and forming part thereof shows areas of each parcel subdivided or suitable therefor, Number of Houses & Shacks erected in each parcel, No. now occupied and the same data with regard to Industrials and other data &c. &c.

at portion of Calgary
tre lines of Secs. 35, 26, & 23,
of the Bow River and
rtion lying east of Elbow River

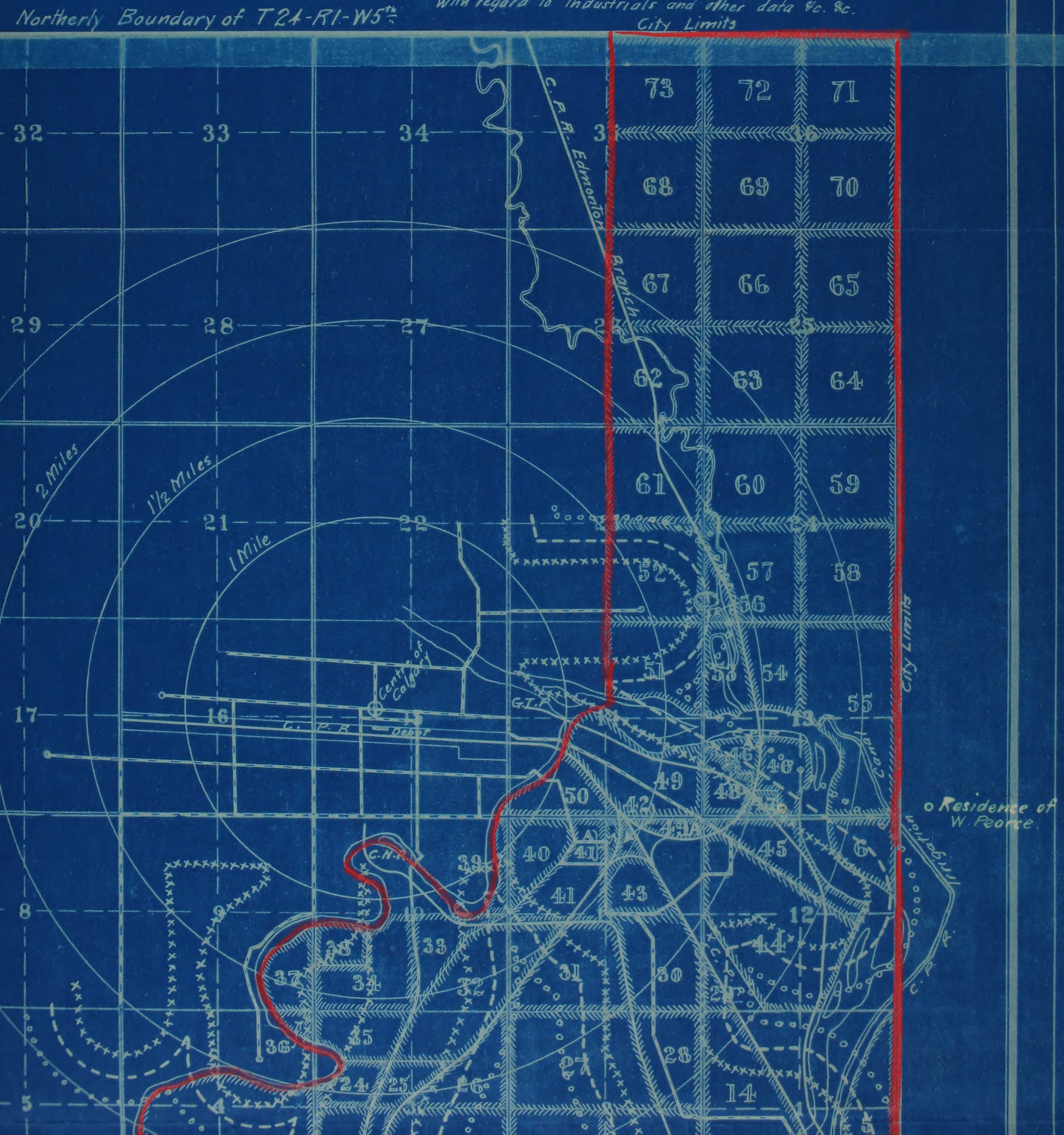
Northerly Boundary of T24-R1-W5th
City Limits
C. P. R. Edmonton Branch
32
33
34
35
36
29
28
27
26
25
20
21
22
23
24
17
16
15
14
13
8
9
10
11
12
5
4
3
2
1
2 Miles
1½ Miles
1 Mile
Centre of Calgary
C. P. R.
Depot
G.T.P.
C.N.R.
Canal
City Limits
Irrigation
C. P. R.
o Residence of W. Pearce
73
72
71
68
69
70
67
66
65
62
63
64
61
60
59
52
57
58
56
51
53
54
55
46
48
49
48
47
50
42
42A
40
41A
41
39
45
6
43
44
38
33
37
34
32
31
30
29
36
35
27
28
24
25
26
14

2 Miles
1½ Miles
1 Mile
Centre of Calgary
C. P. R.
Depot
G.T.P.
C.N.R.
City Limits
Residence of W. Pearce
Irrigation
C. P. R.
Canal
Elbow
Bow Riv.
C.P.R. McLeod Branch
C.P.R. Main Line
C.P.R. Ogden Car Shops
G.T.P.
17
16
20
21
22
27
28
29
8
5
32
33
35
29
28
27
26
67
66
65
62
63
64
61
60
59
52
57
58
56
51
53
54
55
46
49
48
50
42
39
40
41
43
44
45
6
12
38
33
37
34
32
31
30
36
35
29
28
24
25
26
27
14
23
22
21
17
16
15
13
20
19
18
12
4
3
31
11
10
9
25
8
7
30
2
1
reet Railway
" "
" "
em.

2½ Miles
2 Miles
1½ Miles
1 Mile
Centre of Calgary
C.P.R.
Depot
G.T.P.
C.N.R.
City Limits
Elbow River
C.A.R. McLeod Branch
City Limits
LEGEND
xxxx – Area within ¼ Mile of Street Railway
- - - - – ״ ״ ⅜ ״ ״ ״
oooo – ״ ״ ½ ״ ״ ״
1–73 – Parcels.
Street Railway System.

74-169 - 918.2

[UAA-1974-169-918-002-004]

[UAA-1974-